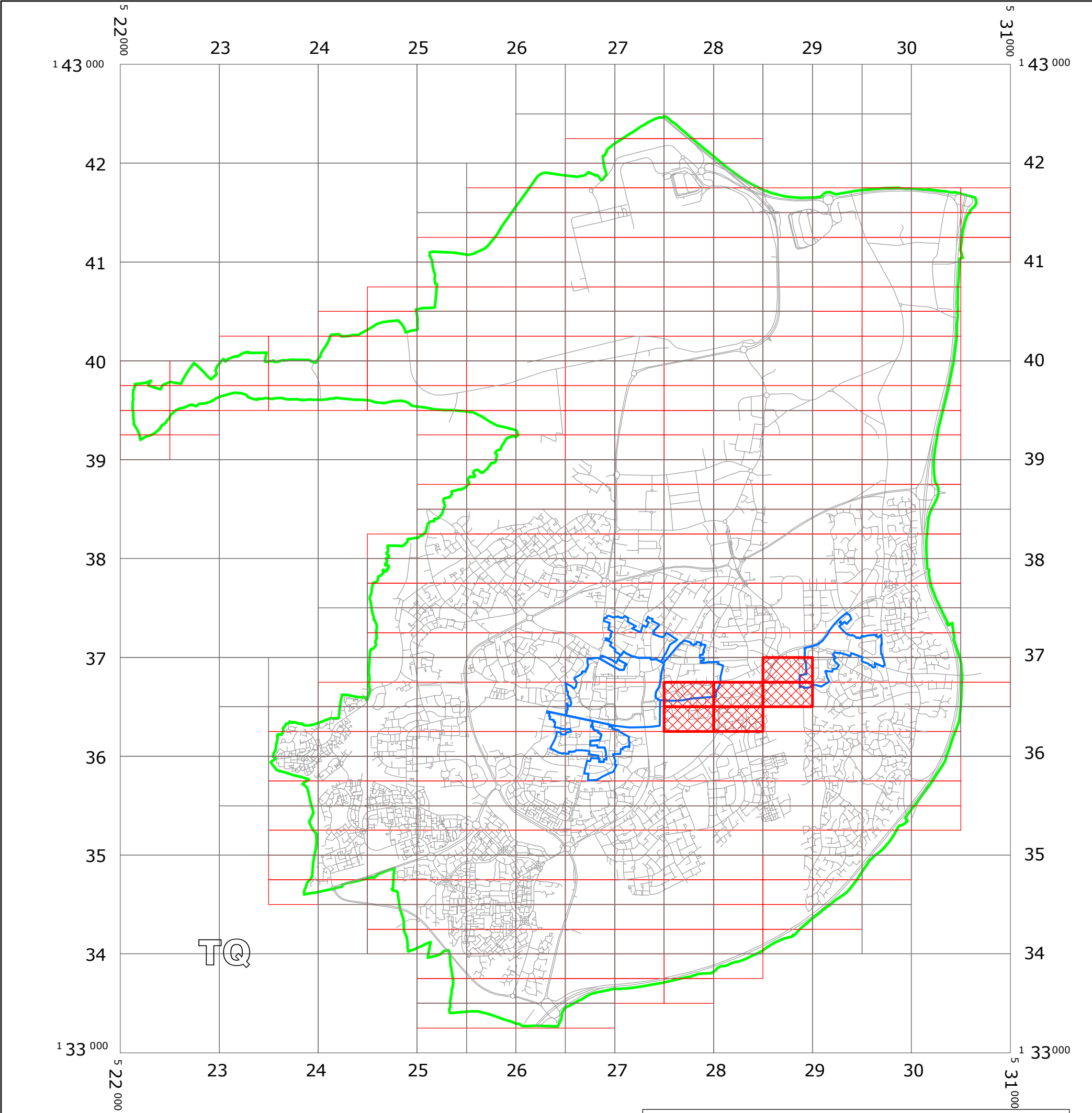


WEST SUSSEX COUNTY COUNCIL
((CRAWLEY BOROUGH) (PARKING PLACES AND TRAFFIC REGULATION)
(CONSOLIDATION) ORDER 2010)
(STEPHENSON WAY & SPINDLE WAY AMENDMENT) ORDER 2015

CRAWLEY: LOCATION OF WAITING RESTRICTIONS



KEY:

OS TILE GRID

PARKING TILE GRID

West Sussex County Council
Communities & Infrastructure
The Grange
Tower Street
Chichester
West Sussex
PO19 1RH

WEST SUSSEX COUNTY COUNCIL
((CRAWLEY BOROUGH) (PARKING PLACES AND TRAFFIC REGULATION)
(CONSOLIDATION) ORDER 2010)
(STEPHENSON WAY & SPINDLE WAY AMENDMENT) ORDER 2015

LOCATION OF WAITING RESTRICTIONS




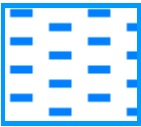


Reproduced from or based upon 2013 Ordnance Survey material with permission of the Controller of HMSO
(c) Crown Copyright reserved. Unauthorised reproduction infringes Crown copyright and may lead to
prosecution or civil proceedings West Sussex County Council Licence No. 100023447

SCALE: 1:40,000
DATE: 26/05/2015



Key for Waiting Restrictions

All areas over which the provision of the orders apply are defined by the shaded areas as shown on the following plans plus a contiguous area not indicated on the plans of verge and/or footway between the carriageway edge and the highway boundary. The plans in this schedule are based upon grid references of the Ordnance Survey National Grid defined by the OSGB 36 triangulation.



Prohibition of waiting at any time

101		check	No waiting at any time	161		pat063	No waiting 9:00am-5:00pm Mon-Fri except bank holidays
119		tic2	No waiting 2.00pm-3.00pm Mon-Fri	192		usgs701	No waiting Noon-1.00pm Mon-Fri

Residents Parking


512		usgs503	Residents' and Visitors' permit holders only 9.00am-5.00pm Mon-Sat except bank holidays	516		usgs721	Residents' and Visitors' permit holders only 9.00am-5.00pm Mon-Fri except bank holidays
-----	---	---------	--	-----	---	---------	--

Shared Residents Parking & Free Limited Waiting

614		pat019	Residents' and Visitors' permit holders and Limited waiting for 2hrs No return within 2hrs for non-permit holders 9.00am-5.00pm Mon-Sat except bank holidays	623		pat038	Residents' and Visitors' permit holders and Limited waiting for 2hrs No return within 2hrs for non-permit holders 9.00am-5.00pm Mon-Fri except bank holidays
-----	---	--------	---	-----	---	--------	---

Free Limited Waiting

748




usgs323

Waiting limited to 2hrs No return within 2hrs
9.00am-5.00pm Mon-Fri except bank holidays

Specified Vehicles

810



usgs503

Loading bay-Goods vehicles only at any time

830



check

Disabled persons vehicles at any time



Boundary of Controlled Parking Zone

WEST SUSSEX COUNTY COUNCIL
((CRAWLEY BOROUGH) (PARKING PLACES AND TRAFFIC REGULATION)
(CONSOLIDATION) ORDER 2010)
(STEPHENSON WAY & SPINDLE WAY AMENDMENT) ORDER 2015

West Sussex County Council in exercise of their powers under Sections 1 (1) 2 (1) and (2), 4 (2), 45, 46, 49 and 53 and Part IV of Schedule 9 of the Road Traffic Regulation Act 1984 "the Act" as amended and of all other enabling powers and after consultation with the chief officer of police in accordance with Part III of Schedule 9 to the Act hereby make the following Order:-

1. This Order shall come into operation on the 26th day of May 2015 and may be cited as "West Sussex County Council ((Crawley Borough) (Parking Places and Traffic Regulation) (Consolidation) Order 2010) (Stephenson Way & Spindle Way Amendment) Order 2015."
2. The "West Sussex County Council (Crawley Borough) (Parking Places and Traffic Regulation) (Consolidation) Order 2010" is hereby amended by the deletion from it of the plan specified in the First Schedule to this Order and the substitution of the plans attached in the Second Schedule to this Order.

FIRST SCHEDULE
Plans to be deleted

TQ2736NES (Sheet Issue No. 3)
TQ2736SEN (Sheet Issue No. 1)
TQ2836NEN (Sheet Issue No. 3)
TQ2836NES (Sheet Issue No. 3)
TQ2836NWS (Sheet Issue No. 4)
TQ2836SWN (Sheet Issue No. 2)

SECOND SCHEDULE
Plans to be substituted
(as attached)

TQ2736NES (Sheet Issue No. 4)
TQ2736SEN (Sheet Issue No. 2)
TQ2836NEN (Sheet Issue No. 4)
TQ2836NES (Sheet Issue No. 4)
TQ2836NWS (Sheet Issue No. 5)
TQ2836SWN (Sheet Issue No. 3)

THE COMMON SEAL of WEST SUSSEX
COUNTY COUNCIL was hereto affixed

the NINETEENTH day of MAY 2015
in the presence of:

Authorised Signatory

[Signature]

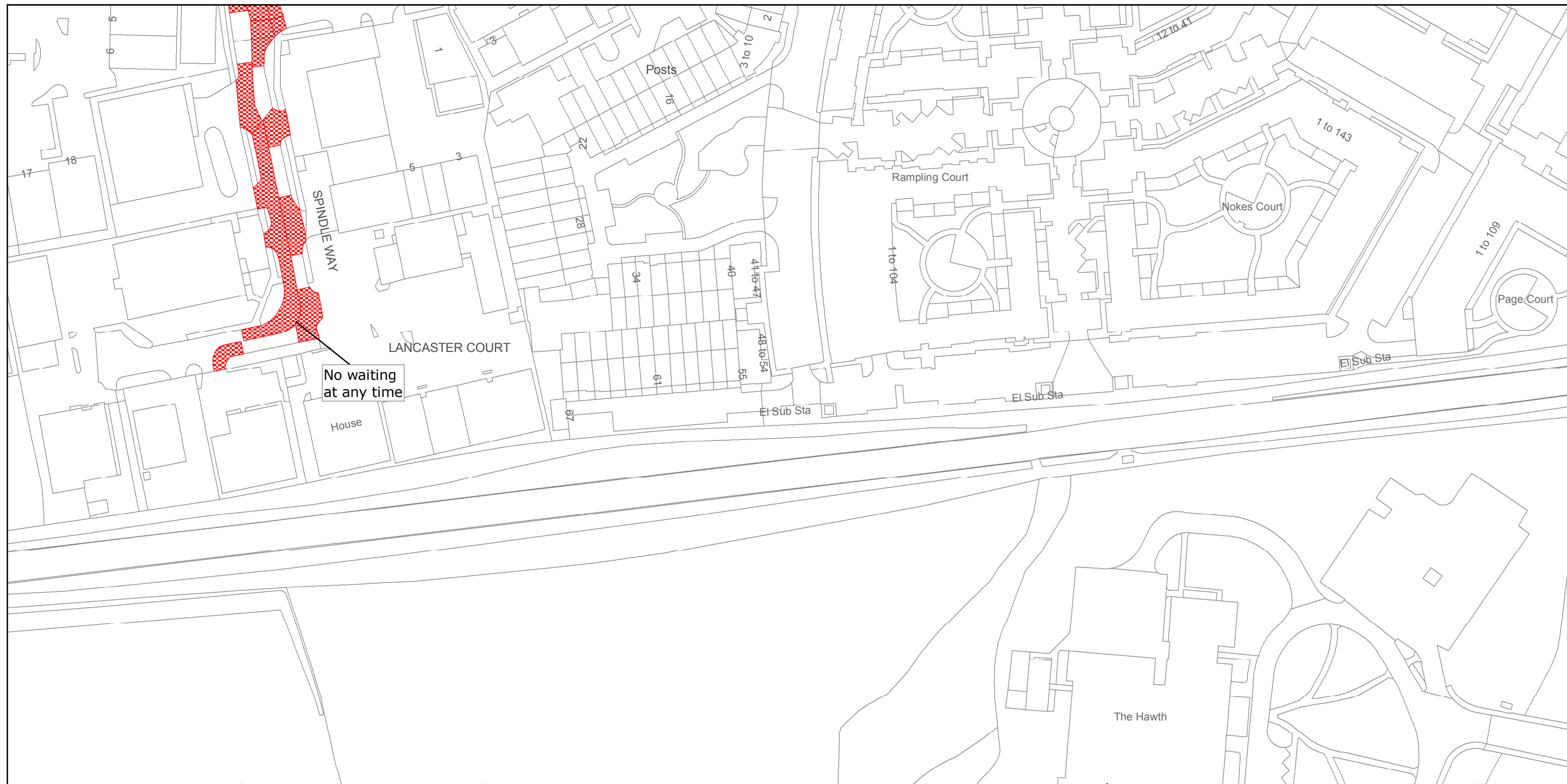
)
)
)
)
)(L.S)
)
)
)
)



**I HEREBY CERTIFY THIS TO
BE A TRUE COPY OF THE
ORIGINAL DOCUMENT**

[Signature: Tony Kenward]
.....
Authorised Officer
WEST SUSSEX COUNTY COUNCIL

[Signature]
OFFER DELEGATED AUTHORITY



West Sussex County Council
Highways & Transport
The Grange
Tower Street
Chichester
West Sussex
PO19 1RH

CRAWLEY BOROUGH: THREE BRIDGES WARD
WAITING RESTRICTIONS

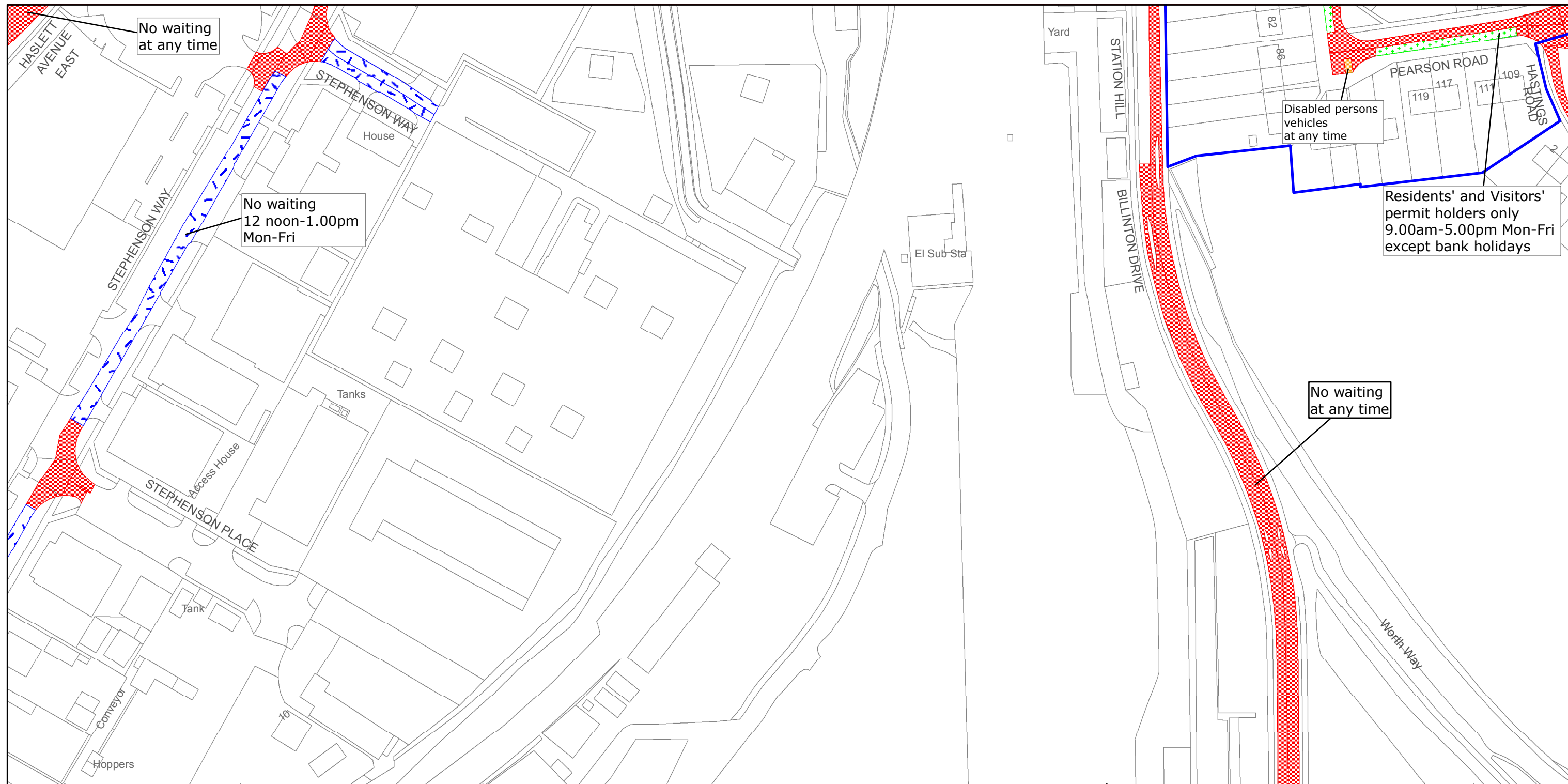
Reproduced from or based upon 2013 Ordnance Survey material with permission of the Controller of HMSO (c) Crown Copyright reserved.
Unauthorised reproduction infringes Crown copyright and may lead to prosecution or civil proceedings West Sussex County Council Licence No. 100023447

TILE REF NO:
TQ2736SEN

SHEET ISSUE NO 2
SHEET ACTIVE FROM - 26/05/2015



SCALE:
1:1250
at A3 size



West Sussex County Council
Highways & Transport
The Grange
Tower Street
Chichester
West Sussex
PO19 1RH

CRAWLEY BOROUGH: MAIDENBOWER,
POUND HILL SOUTH AND WORTH
AND THREE BRIDGES WARD

WAITING RESTRICTIONS

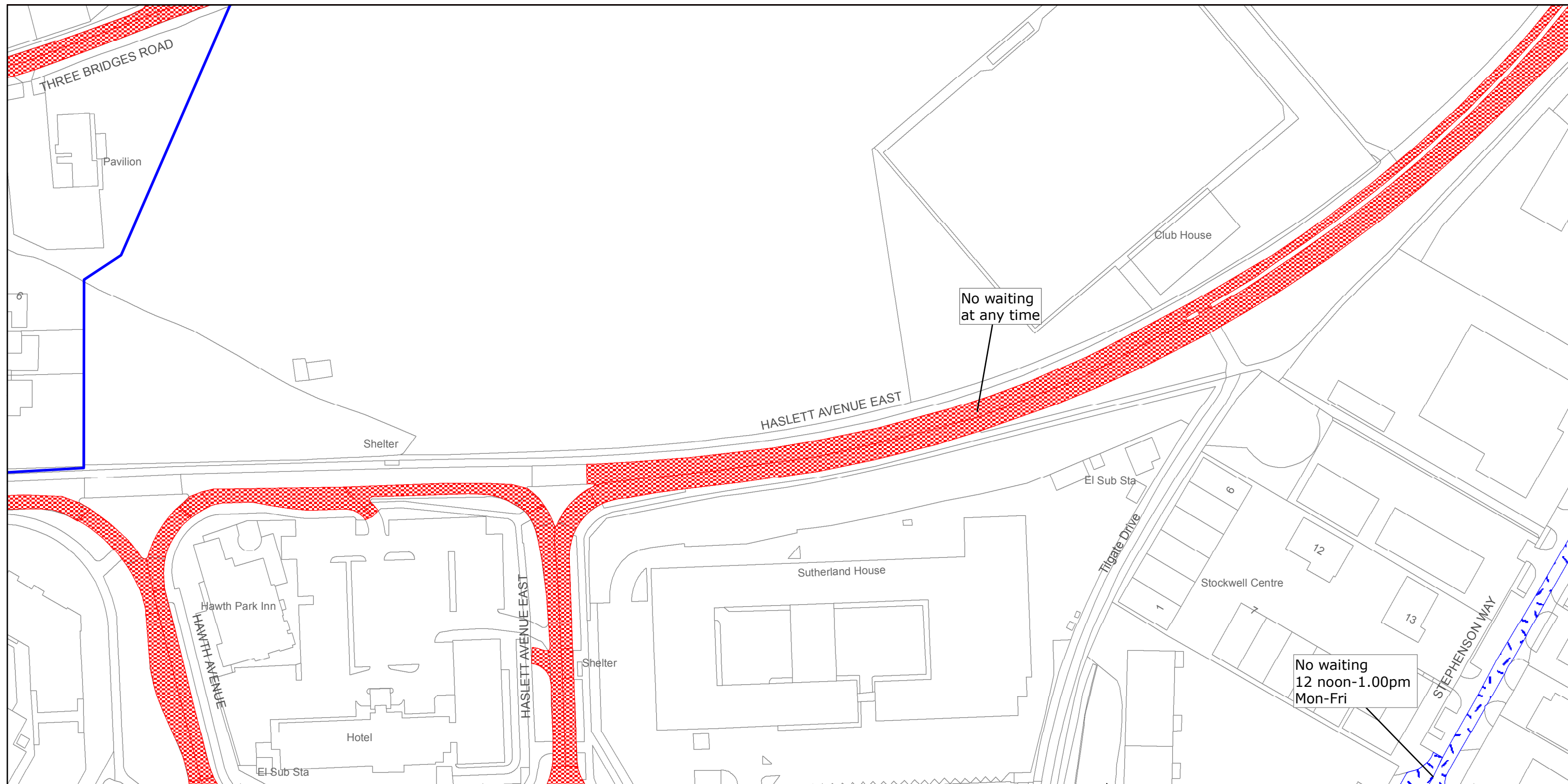
Reproduced from or based upon 2013 Ordnance Survey material with permission of the Controller of HMSO (c) Crown Copyright reserved.
Unauthorised reproduction infringes Crown copyright and may lead to prosecution or civil proceedings West Sussex County Council Licence No. 100023447

TILE REF NO:
TQ2836NES

SHEET ISSUE NO 5
SHEET ACTIVE FROM - 26/05/2015



SCALE:
1:1250
at A3 size



West Sussex County Council
Highways & Transport
The Grange
Tower Street
Chichester
West Sussex
PO19 1RH

CRAWLEY BOROUGH: THREE BRIDGES WARD

WAITING RESTRICTIONS

Reproduced from or based upon 2013 Ordnance Survey material with permission of the Controller of HMSO (c) Crown Copyright reserved.
Unauthorised reproduction infringes Crown copyright and may lead to prosecution or civil proceedings West Sussex County Council Licence No. 100023447

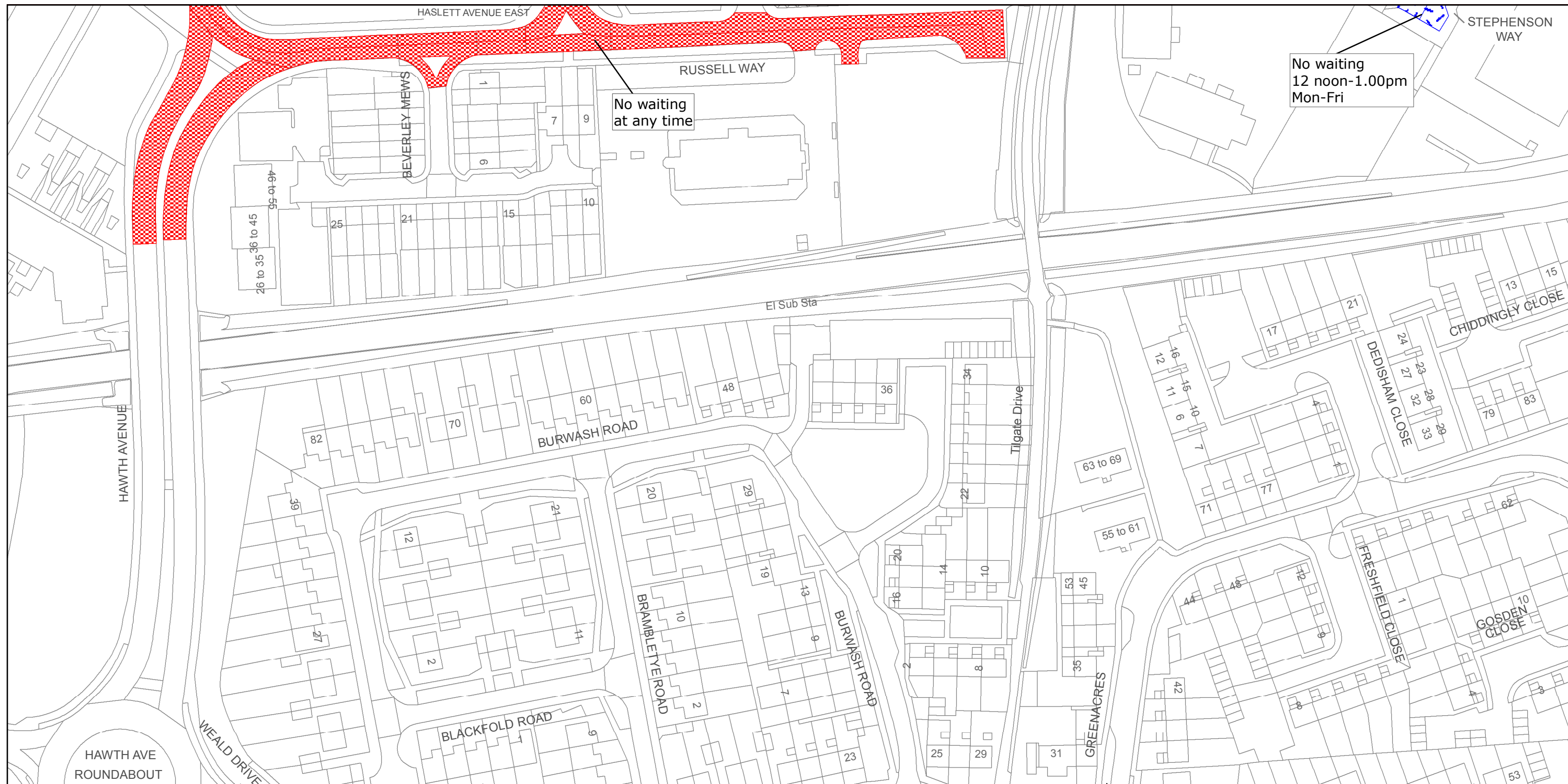
TILE REF NO: TQ2836NWS

SHEET ISSUE NO 5
SHEET ACTIVE FROM - 26/05/2015



SCALE:
1:1250

at A3 size



West Sussex County Council
Highways & Transport
The Grange
Tower Street
Chichester
West Sussex
PO19 1RH

CRAWLEY BOROUGH: THREE BRIDGES WARD
WAITING RESTRICTIONS

Reproduced from or based upon 2013 Ordnance Survey material with permission of the Controller of HMSO (c) Crown Copyright reserved.
Unauthorised reproduction infringes Crown copyright and may lead to prosecution or civil proceedings West Sussex County Council Licence No. 100023447

TILE REF NO:
TQ2836SWN

SHEET ISSUE NO 3
SHEET ACTIVE FROM - 26/05/2015



SCALE:
1:1250
at A3 size